




# Suisun Valley Strategic Plan
















## Figure A-1

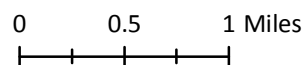
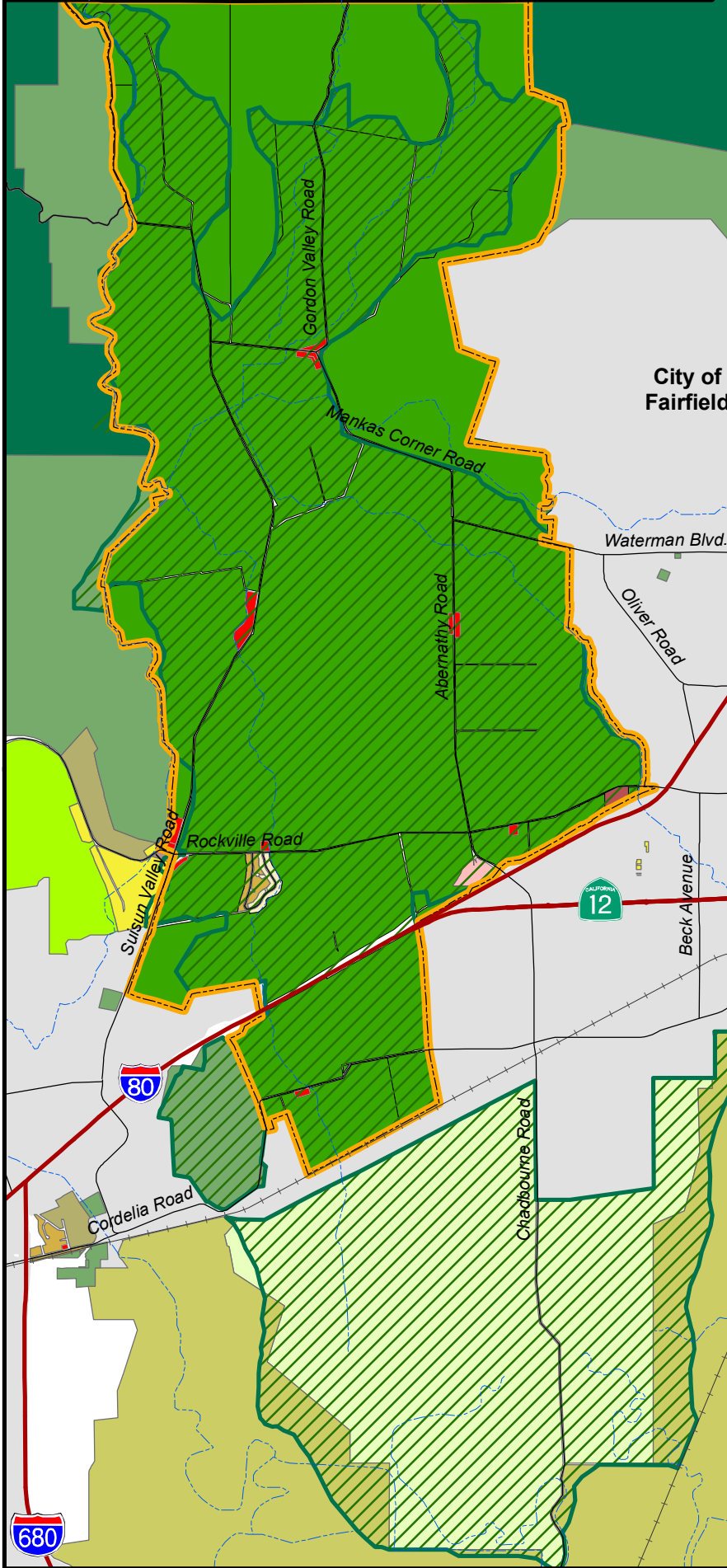
### Suisun Valley Zoning

#### Legend

-  Suisun Valley Strategic Plan Area
-  Suisun Valley Agricultural Region
-  City Boundaries

#### Zoning Designations

-  Agriculture (20 ac. min.)
-  Agric. - Suisun Valley (20 ac. min)
-  Agriculture (40 ac. min.)
-  Agriculture (80 ac. min.)
-  Watershed (160 ac. min.)
-  Park District
-  Marsh Preservation
-  Agricultural/Tourist Center
-  Agricultural/Tourist Center NC
-  Neighborhood Commercial
-  Service Commercial
-  Estate Residential (1/3 ac. min.)
-  Estate Residential (1/4 ac. min.)
-  Estate Residential (1 ac. min.)
-  Rural Residential (5 ac. min.)



X 06264476.13 002 10/19/09